

**ROTA
SHIPPING INC.**

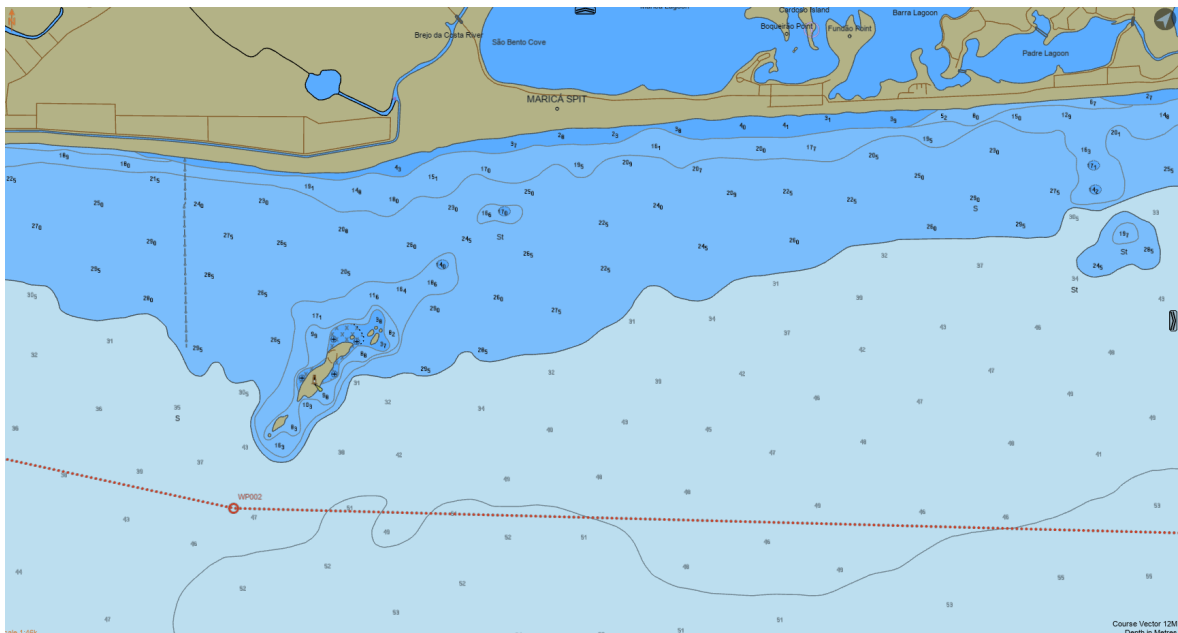
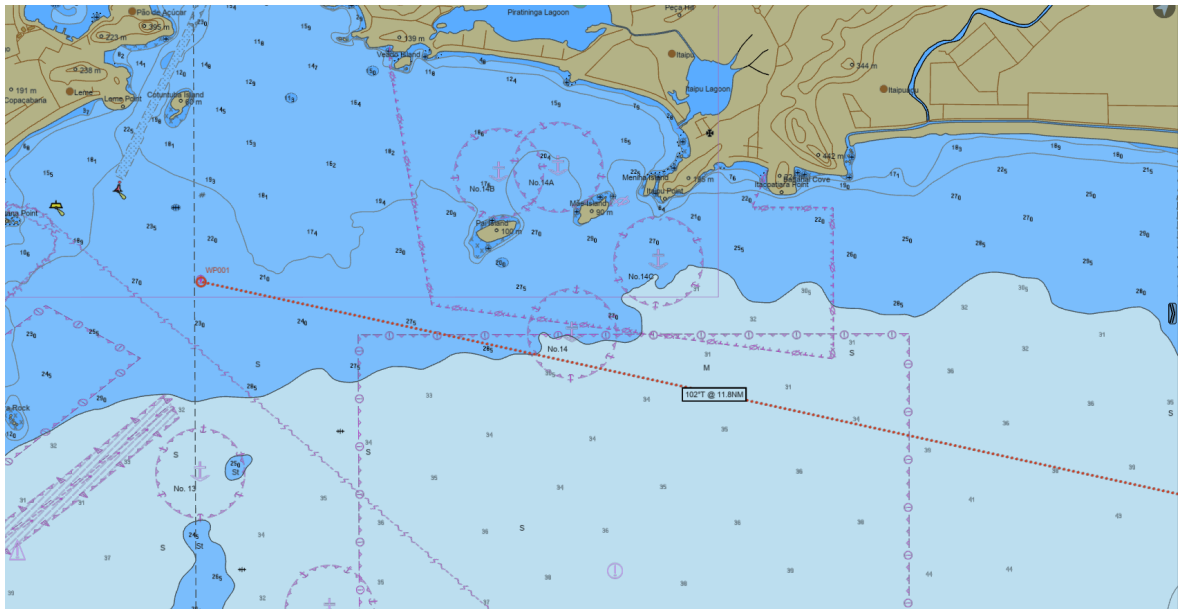
Voyage Plan for the
Wet-Towage of
NSS FELINTO PERRY

1. ROUTE PLAN

Proposed route from Rio de Janeiro to Aliaga is via Gibraltar Channel from Atlantic Ocean into Mediterranean Sea

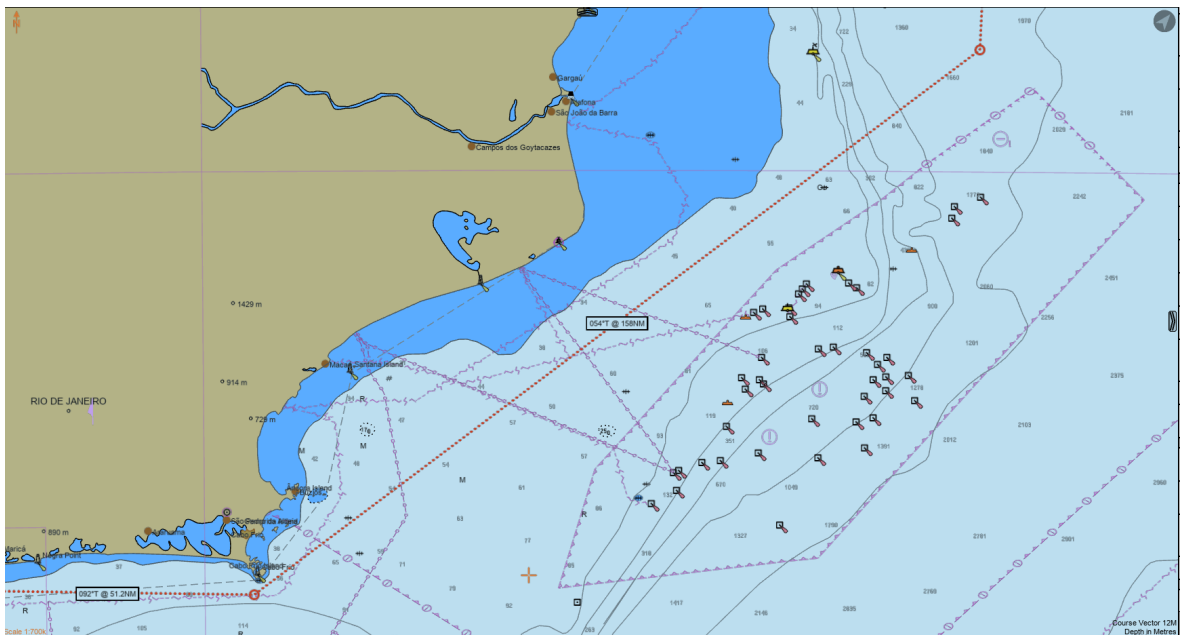
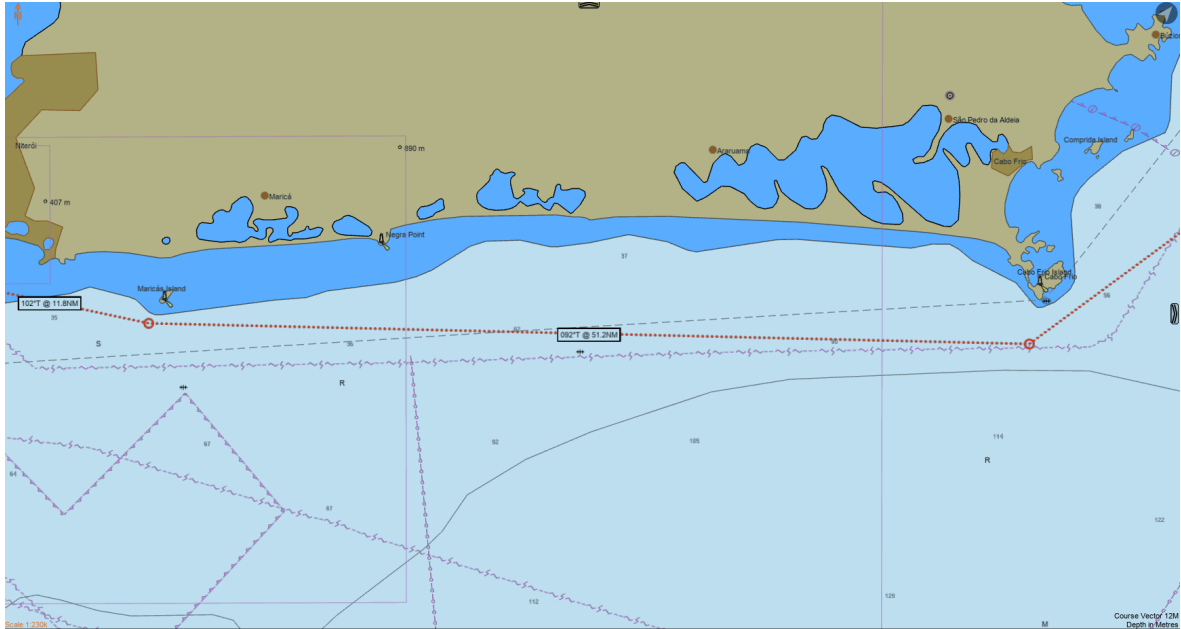
Approximate distance is 5,700 nm, estimated speed under tow is average 5 knots. Total transit time expected is 50 days.

Departure from Rio & Sailing Via Brazillian Coast





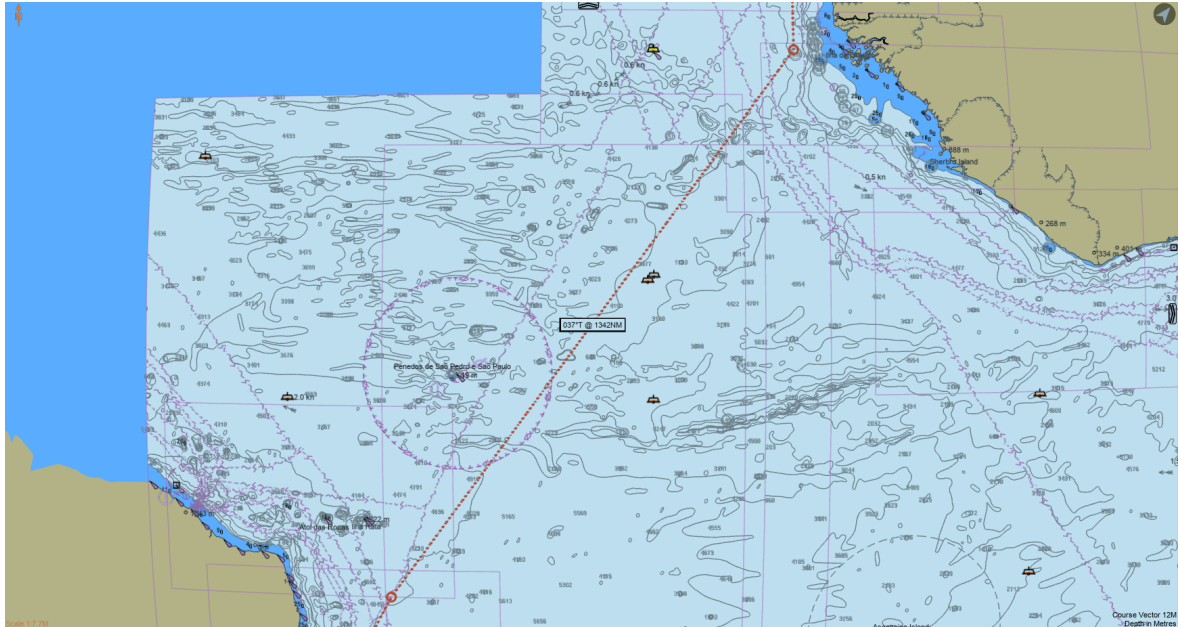
Voyage Plan



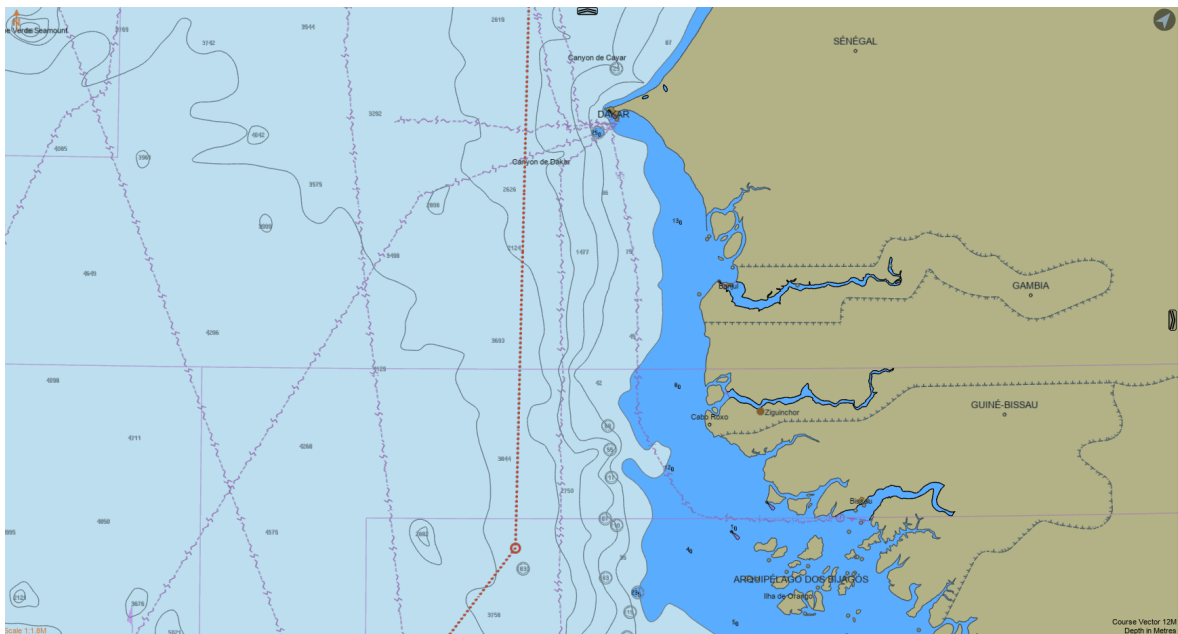


Voyage Plan

ATLANTIC CROSSING VIA CAPE VERDE

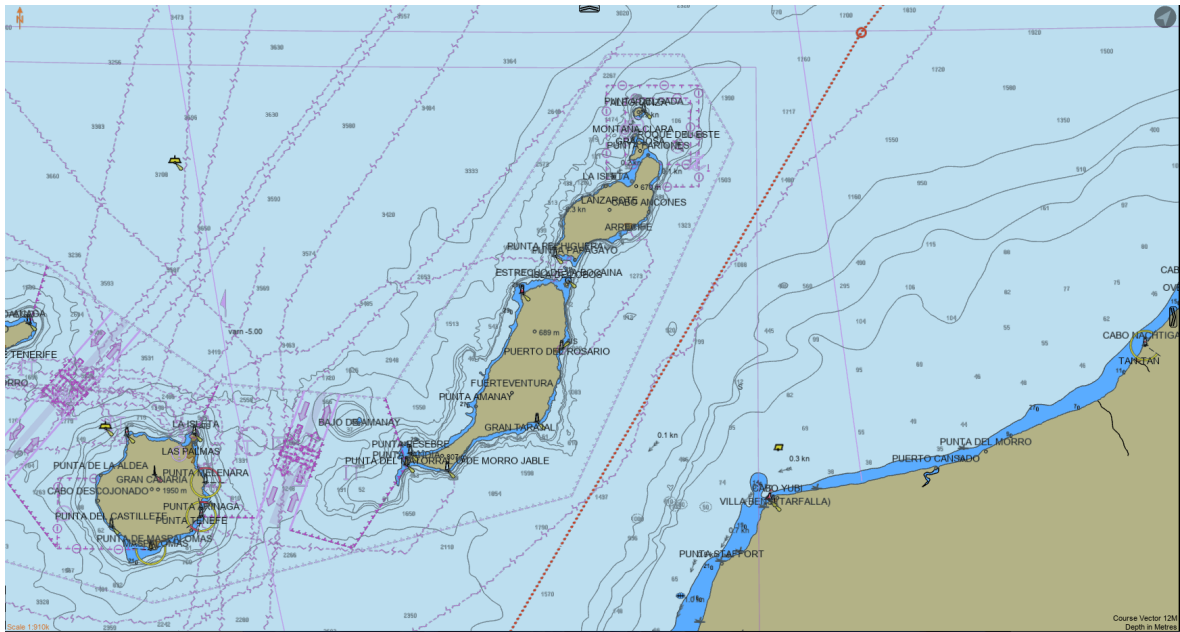
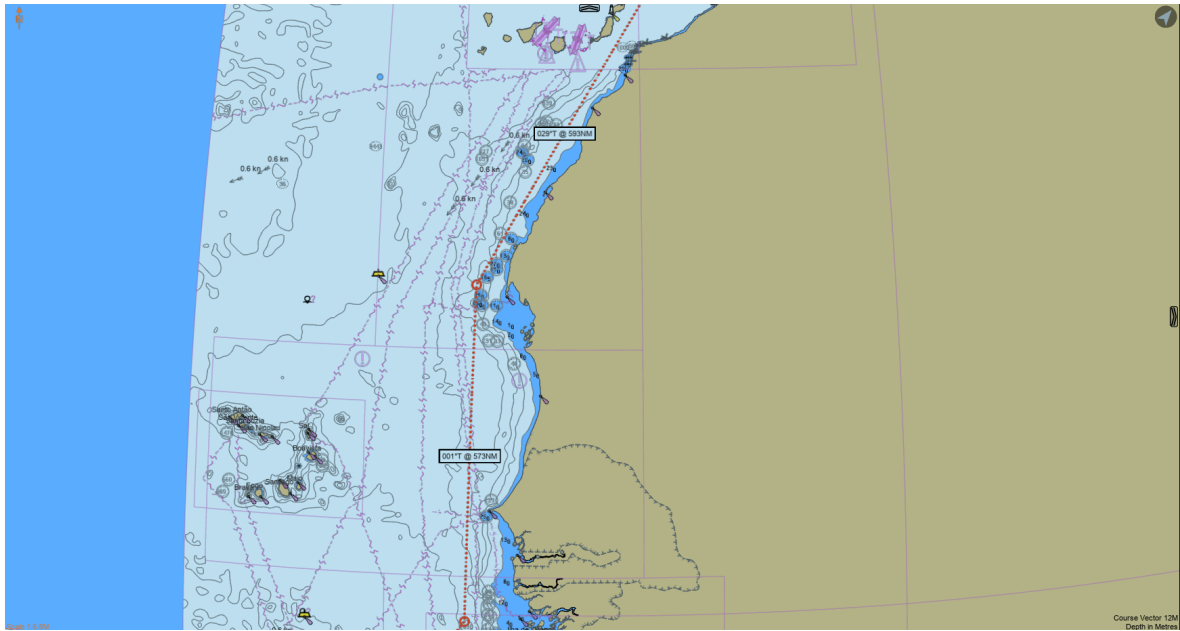


SAILING OFFSHORE WEST AFRICAN COAST (Outside 24nm)





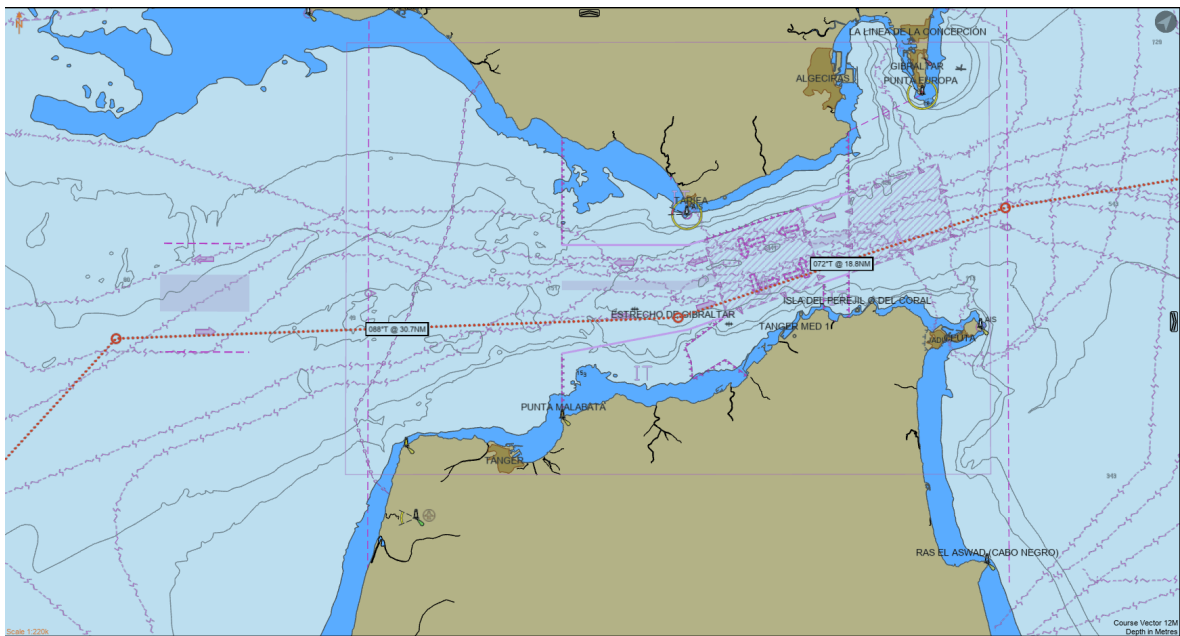
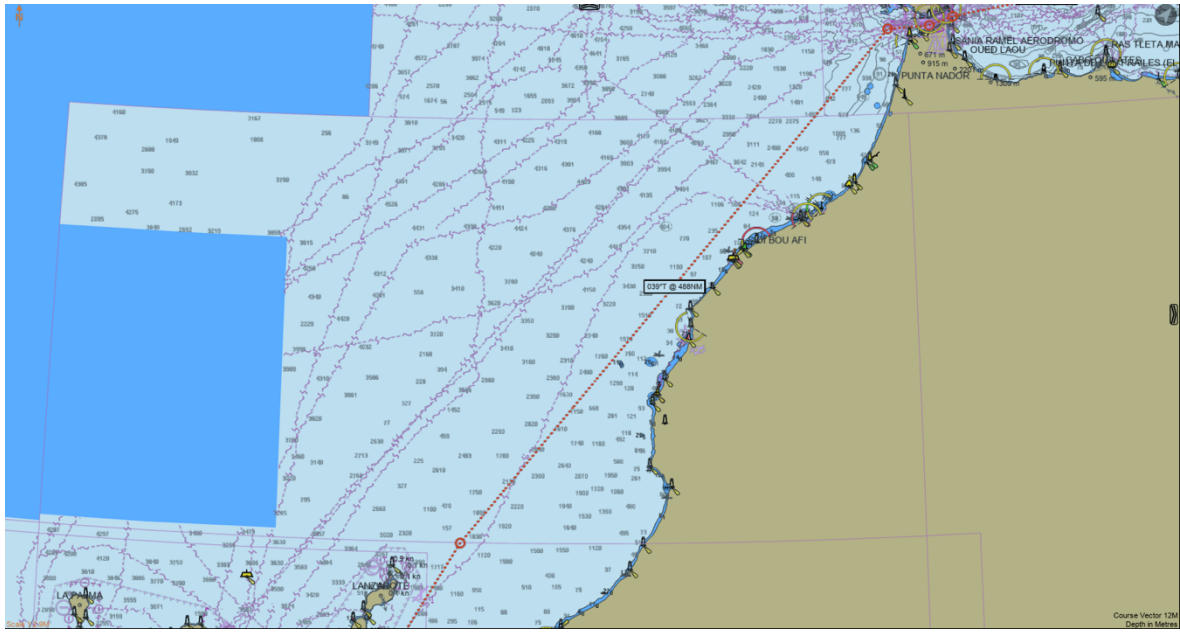
Voyage Plan





GIBRALTAR PASSAGE

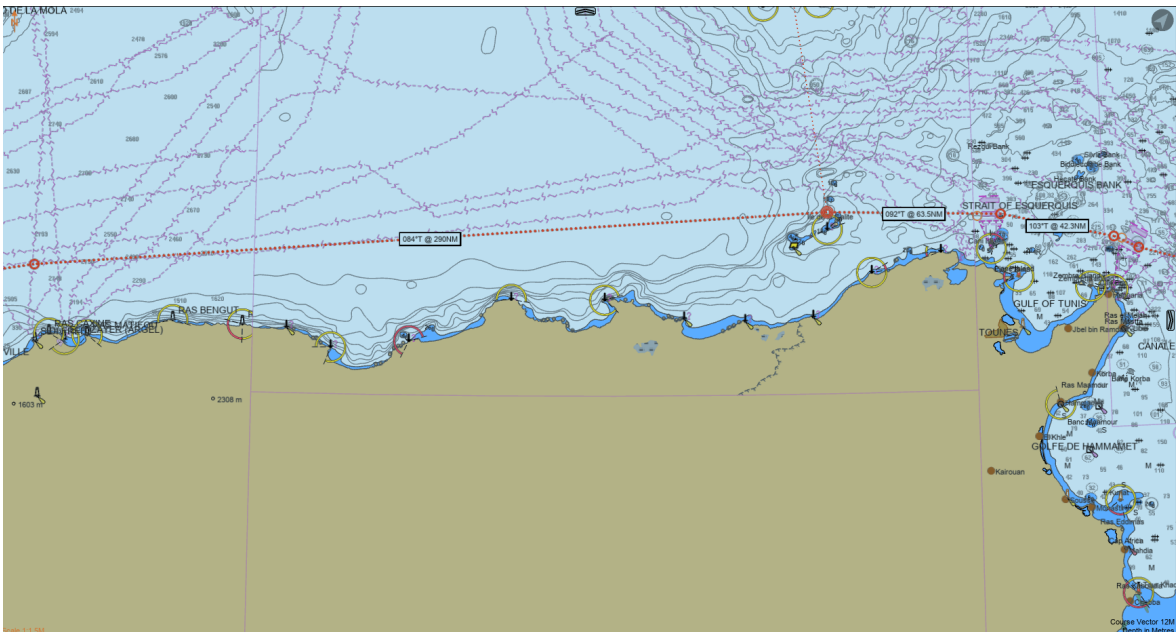
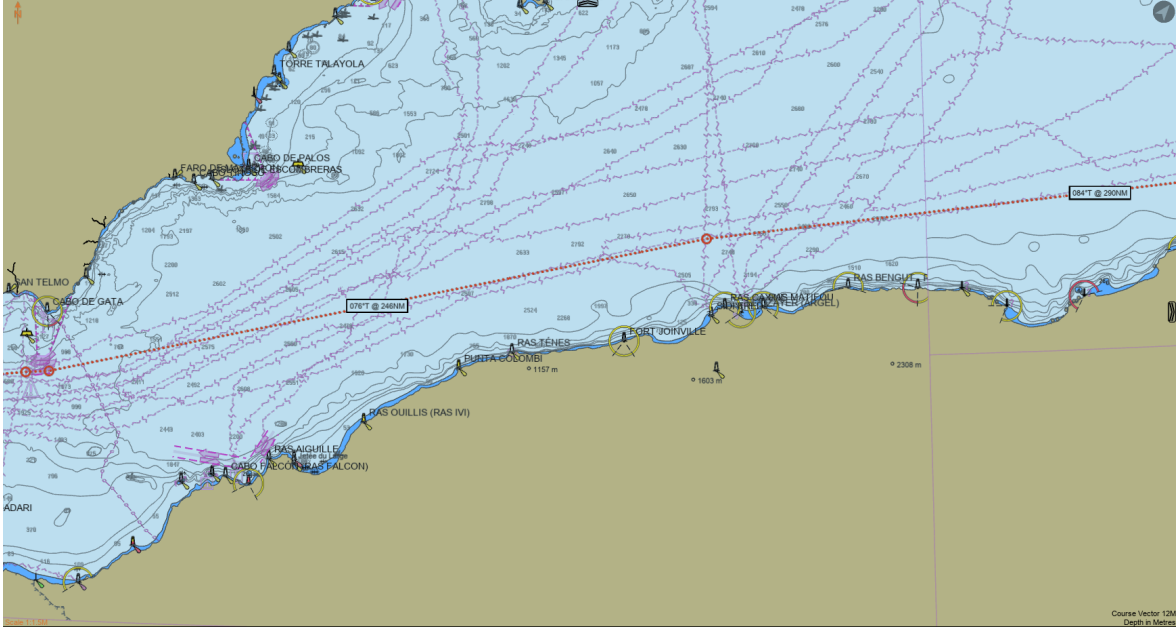
Under the United Nations Convention on the Law of the Sea, foreign vessels and aircraft have the freedom of navigation and overflight to cross the strait of Gibraltar in case of continuous transit.





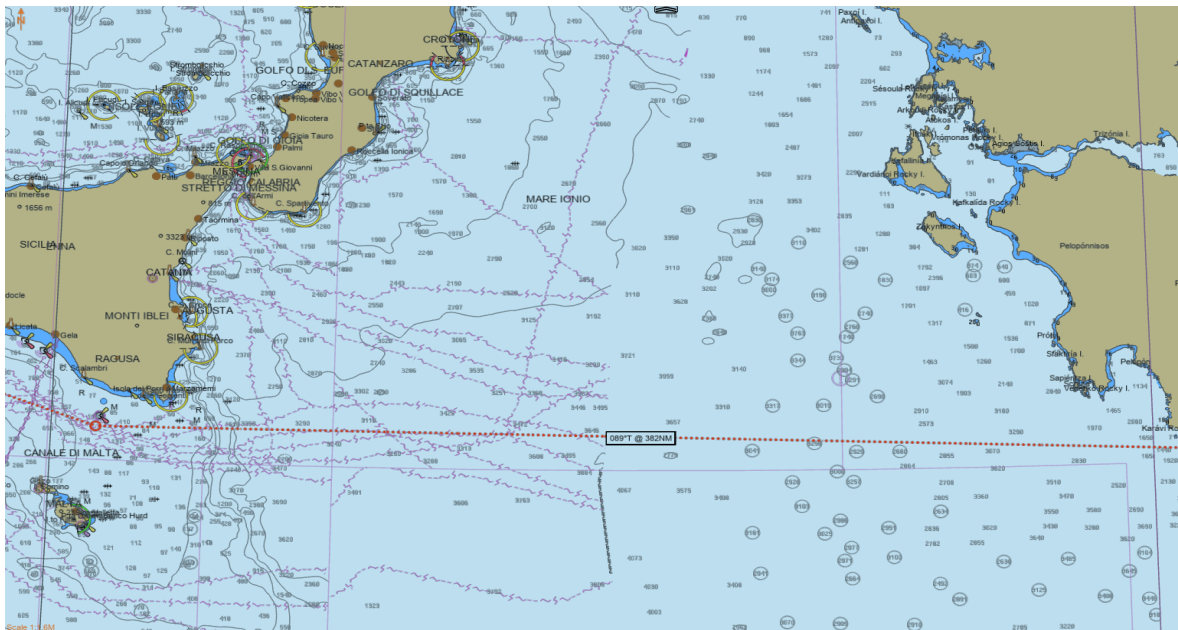
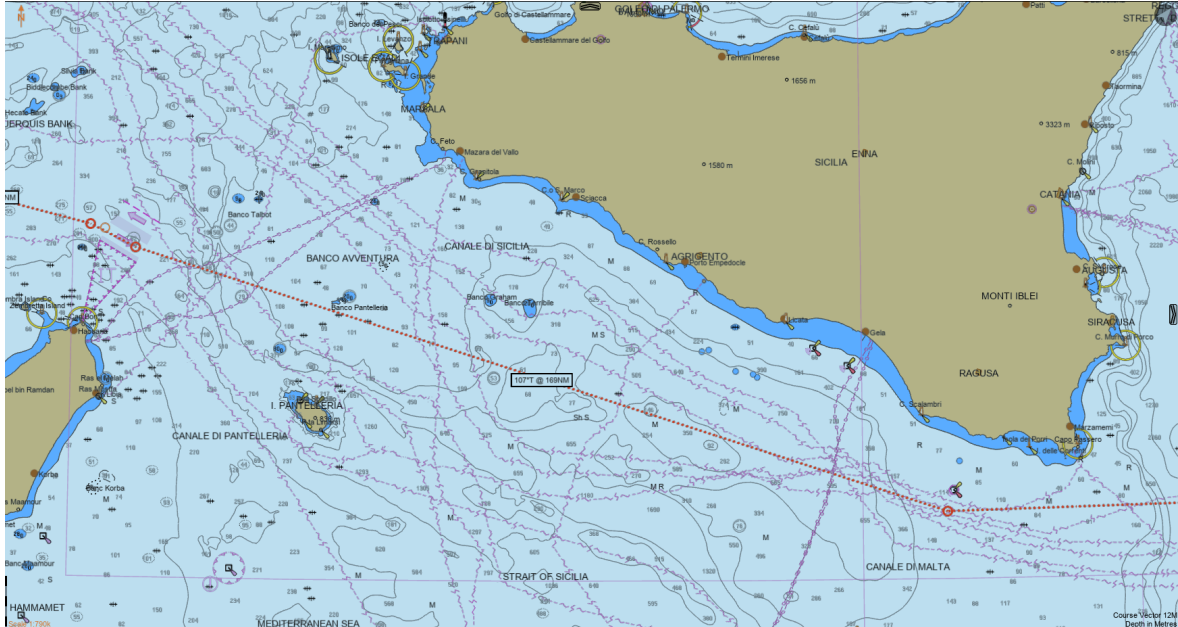
Voyage Plan

NORTH AFRICA OFFSHORE PASSAGE (Outside 12nm)



Voyage Plan

OFFSHORE MALTA PASSAGE (Outside 12nm)





EGEAN SEA PASSAGE

Territorial Waters in Egean Sea covering the coasts of Greek Islands and Turkish Mainland is restricted to 6nm for both countries, below is the sea passage route map of international waters.

